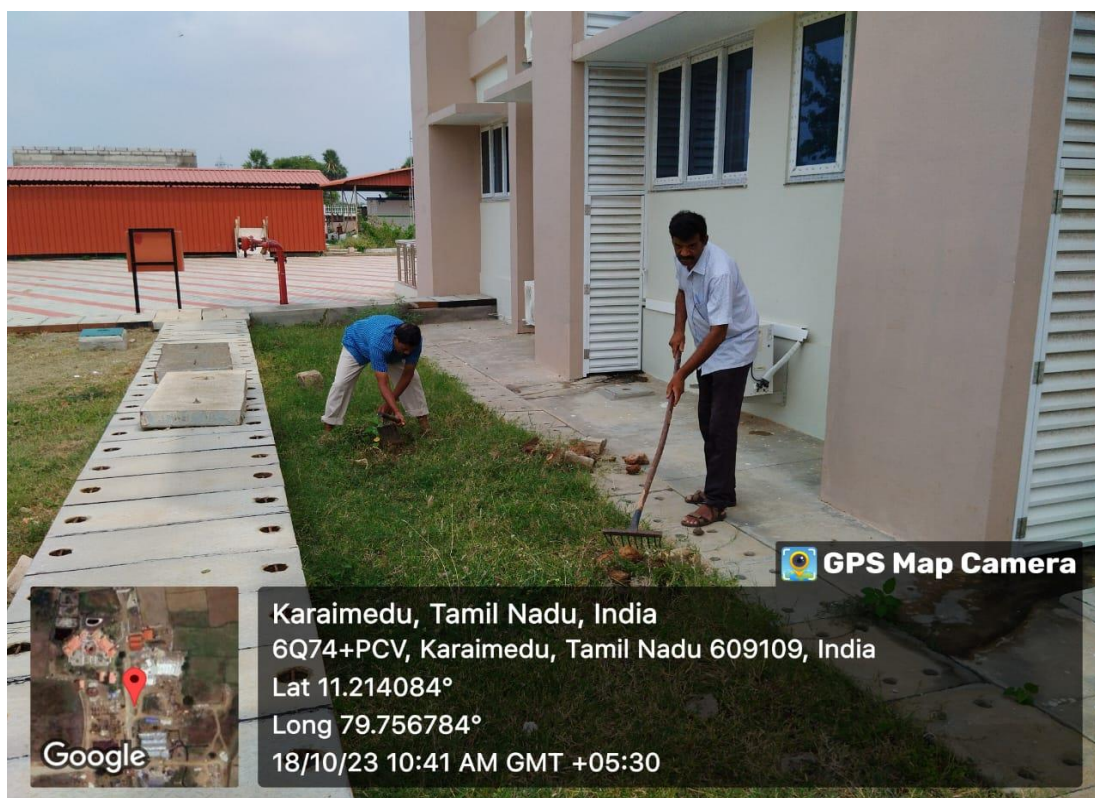


Swachhata Hi Seva Program

Date: 18.10.2023

MPEDA - RGCA HO, Sirkali

Activity: Cleaning at RGCA Head Office premises at Sirkali TK, Mayiladuthurai Dist, Tamil Nadu.





 **GPS Map Camera**

Karaimedu, Tamil Nadu, India
6Q74+PCV, Karaimedu, Tamil Nadu 609109, India
Lat 11.214063°
Long 79.756789°
18/10/23 10:54 AM GMT +05:30



Google



 **GPS Map Camera**

Karaimedu, Tamil Nadu, India
6Q74+PCV, Karaimedu, Tamil Nadu 609109, India
Lat 11.21423°
Long 79.756809°
18/10/23 10:47 AM GMT +05:30



Google



MPEDA - RGCA Seabass and Mud Crab Hatcheries, Thoduvai

Activity: Cleaning activities at RGCA Seabass and Mudcrab Hatchery Projects Thoduvai, Sirkali TK, Mayiladuthurai Dist, Tamil Nadu.



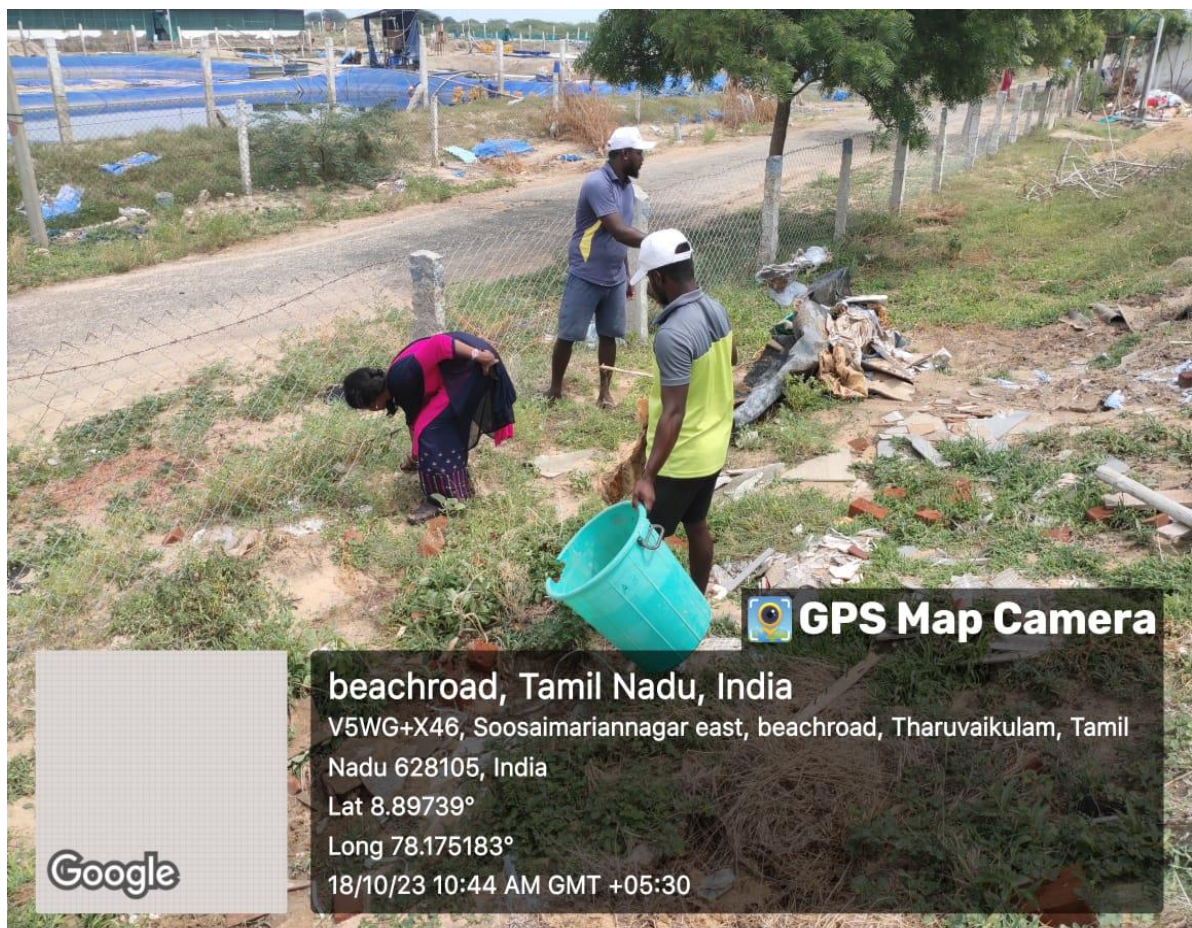


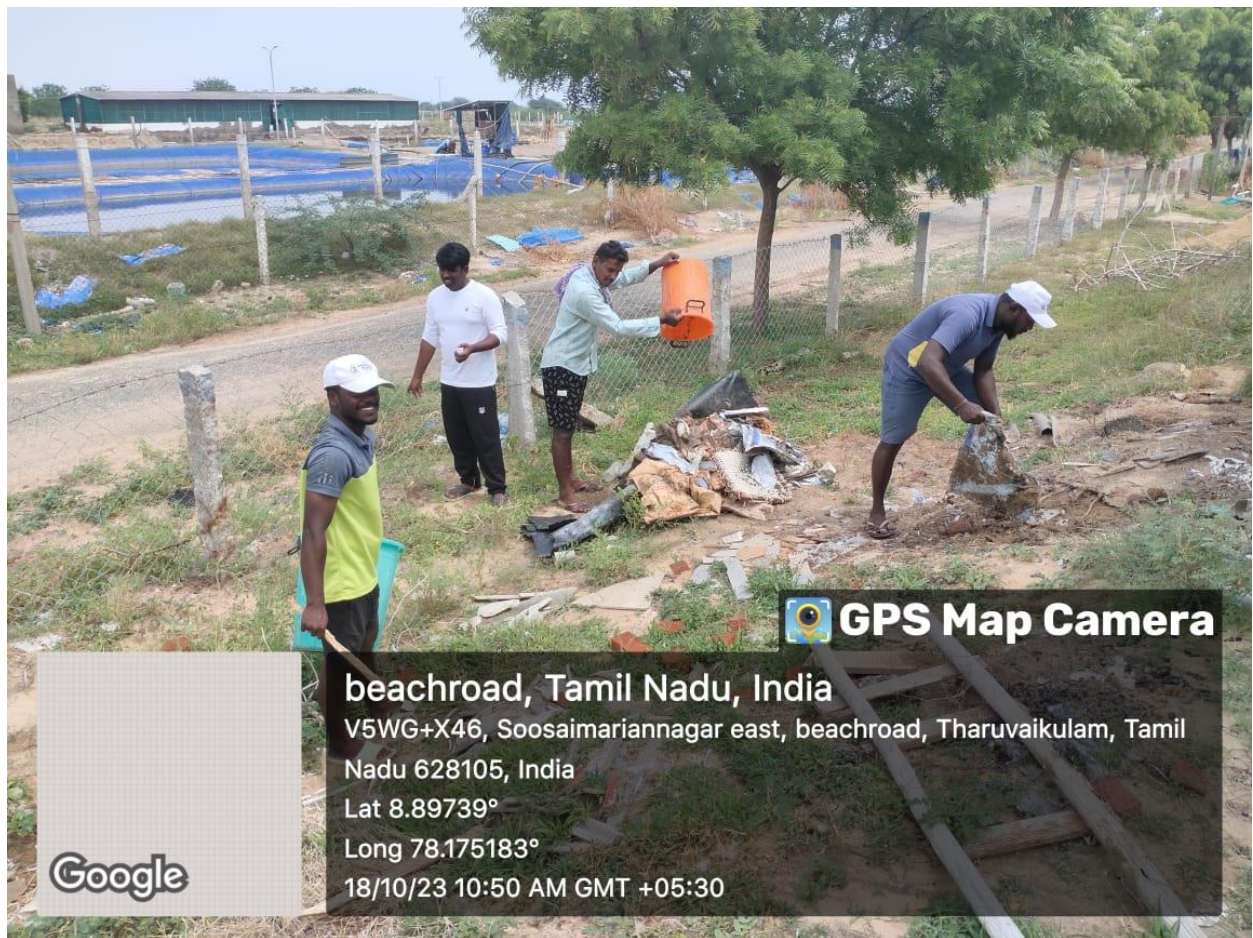


MPEDA - RGCA Artemia Project, Tharuvaikulam

Activity: Cleaning activities at Artemia Project premises at Tharuvaikulam, Thoothukudi Dist, Tamil Nadu.



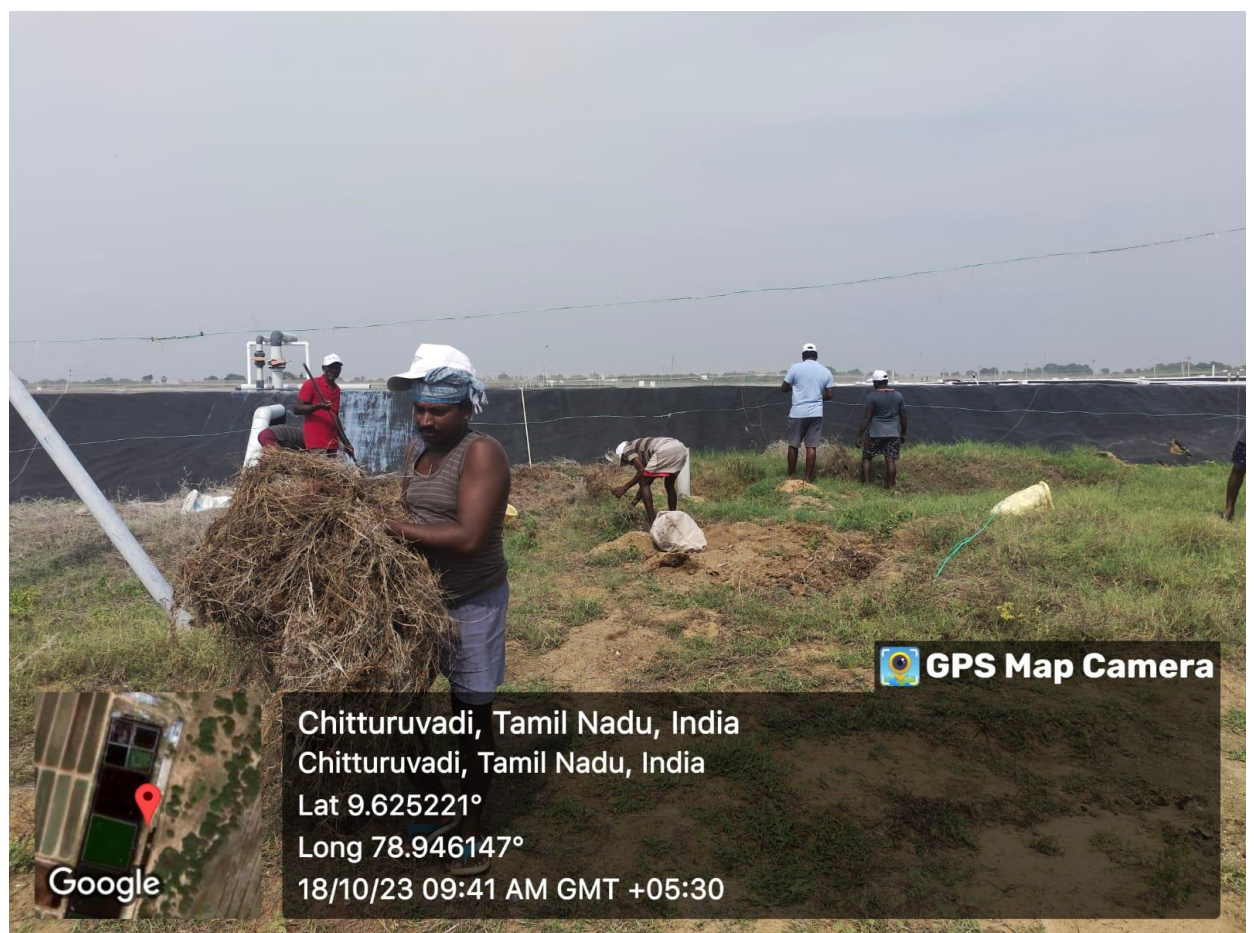




MPEDA - RGCA Artemia Demo Farm Project, Ramanathapuram

Activity: Cleaning activity at Artemia Demo Farm Project, Ramanathapuram Tamil Nadu.







MPEDA - RGCA ADF, Karaikal

Activity: Cleaning activities at Aquaculture Demonstration Farm, Karaikal, UT of Puducherry.





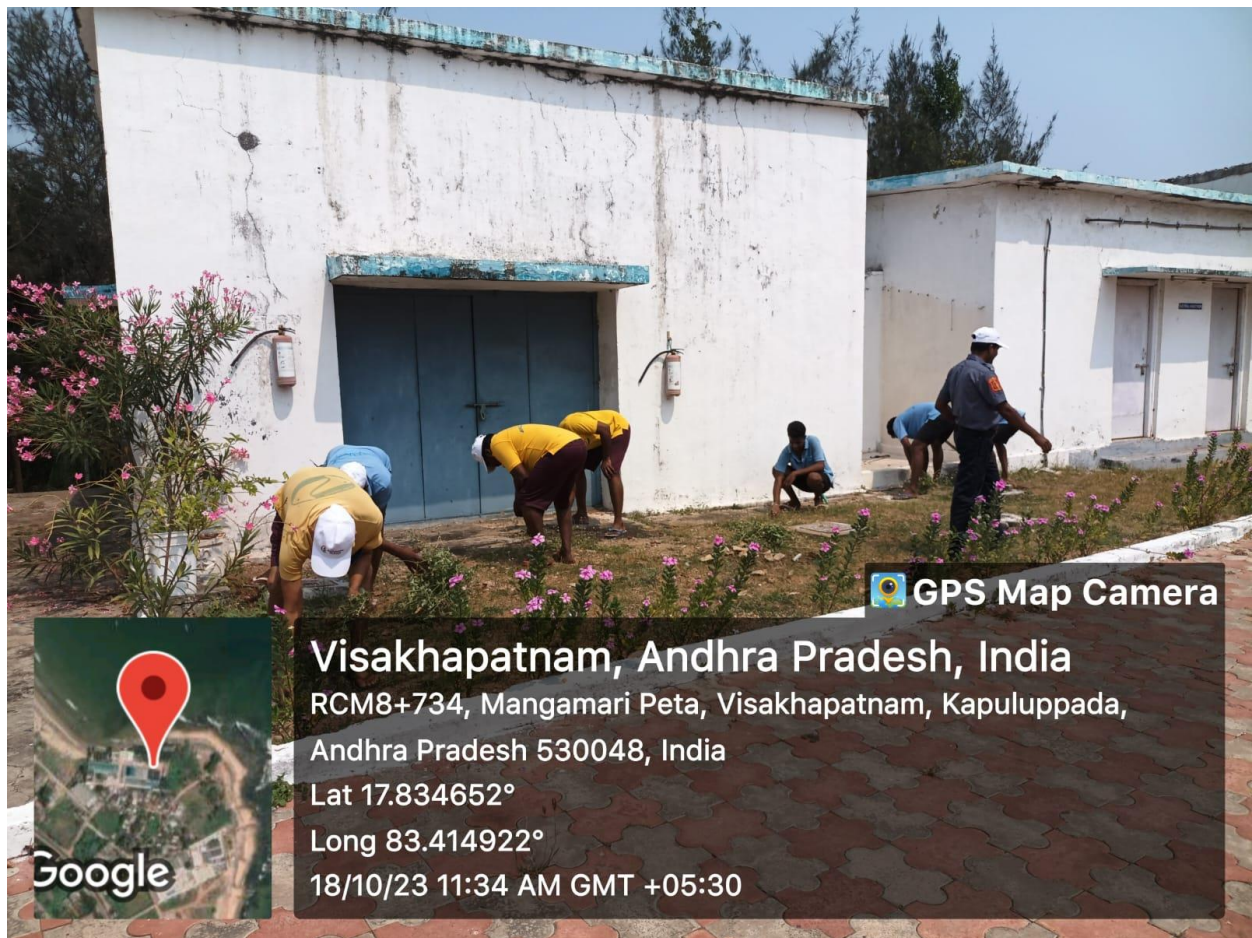


MPEDA - RGCA BMC, Visakhapatnam

Activity: Cleaning activities at Broodstock Multiplication Centre, Visakhapatnam, Andhra Pradesh.







MPEDA - RGCA Tilapia Project, Manikonda

Activity: Cleaning activities at Tilapia Project, Manikonda, Krishna Dist, Andhra Pradesh.








MPEDA - RGCA MFHP, Pozhiyoor & Cage Facility Muttom

Activity: Cleaning activities at Marine Finfish Hatchery Project, Pozhiyoor and Cage Facility at Muttom, Thiruvananthapuram Dist, Kerala.







 **GPS Map Camera**



Pozhiyoor, Kerala, India

73VW+W8H, Fisherman Colony Kurshadi, Pozhiyoor, Kulathoor, Kerala 629160, India

Lat 8.294732°

Long 77.095896°

18/10/23 10:22 AM GMT +05:30



 **GPS Map Camera**



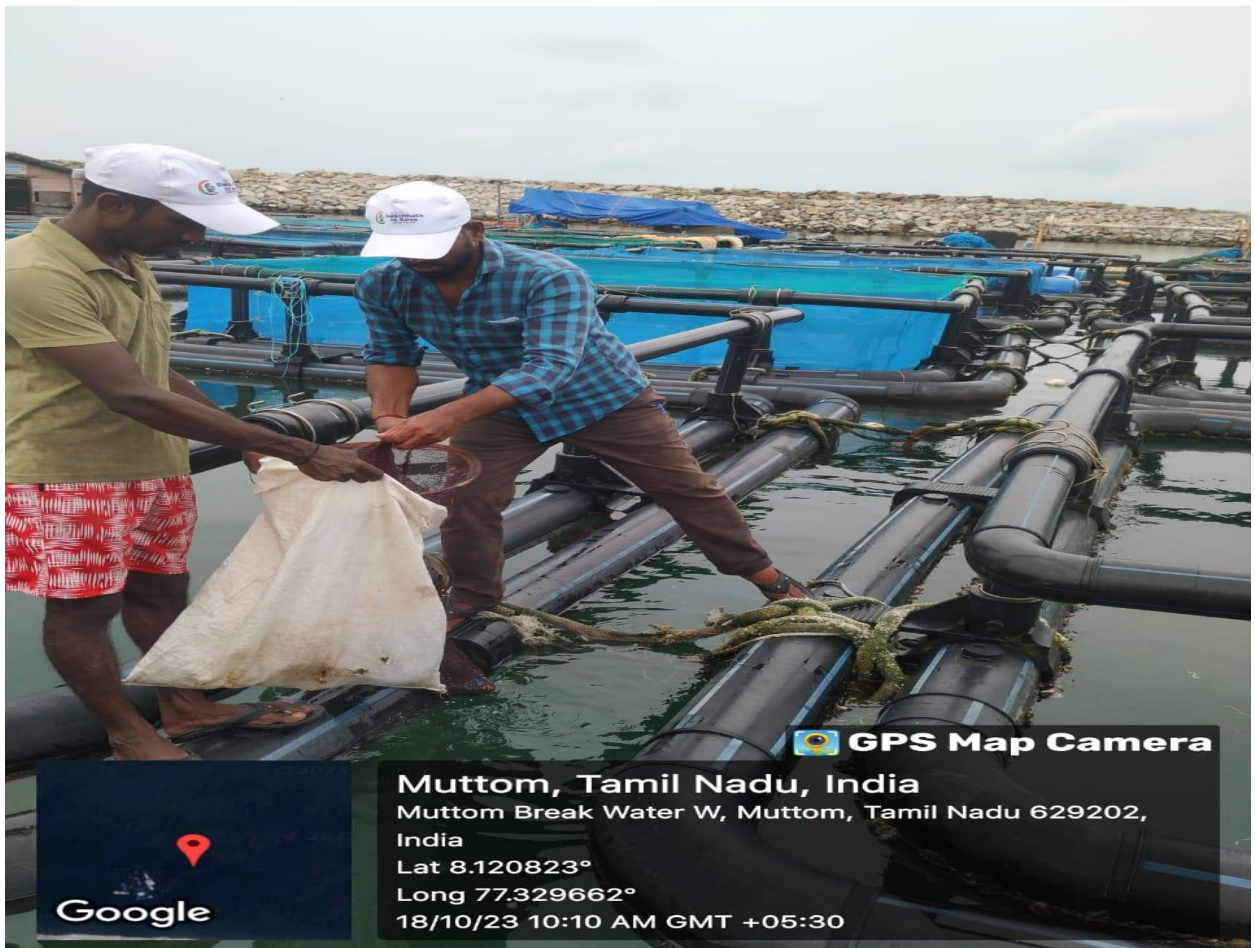
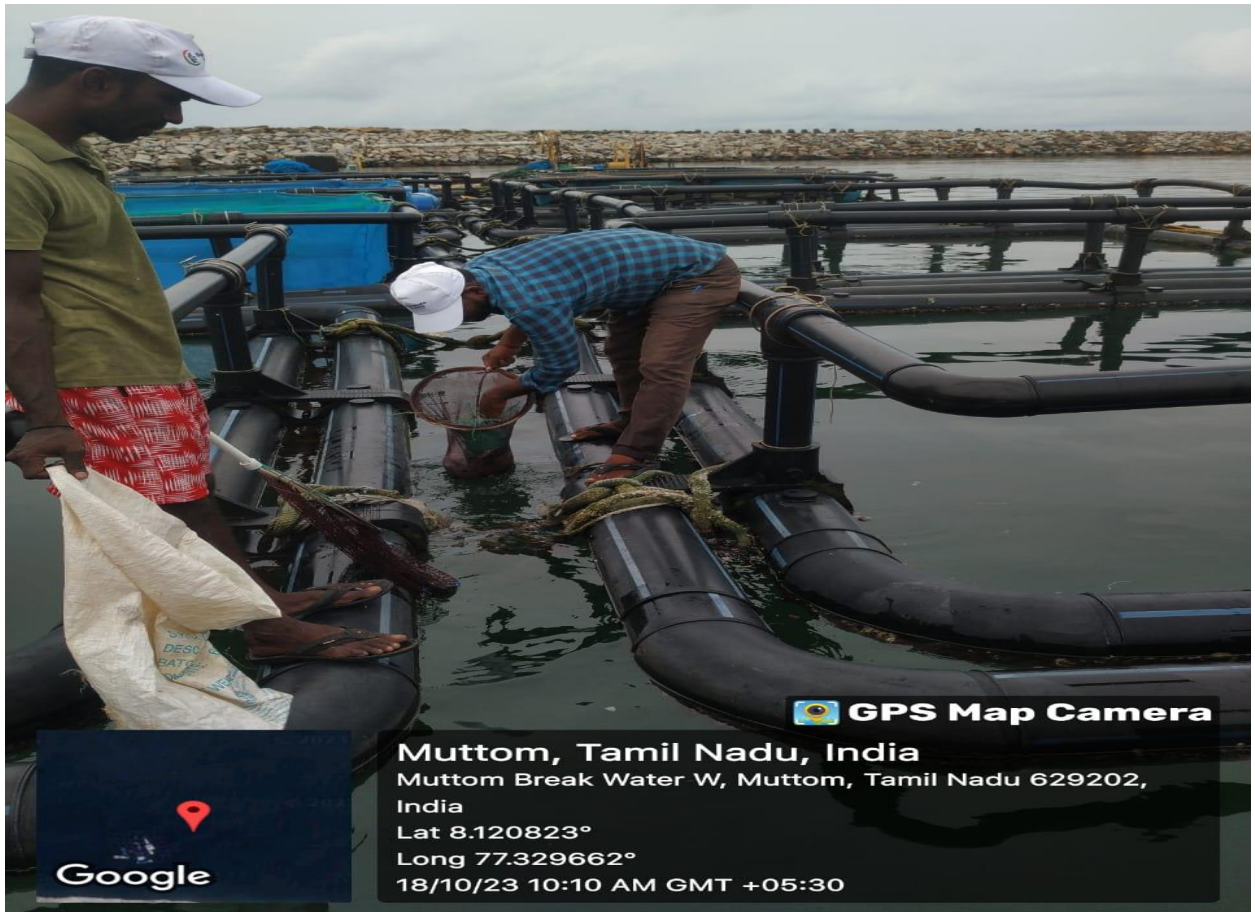
Muttom, Tamil Nadu, India

Muttom Break Water W, Muttom, Tamil Nadu 629202, India

Lat 8.12086°

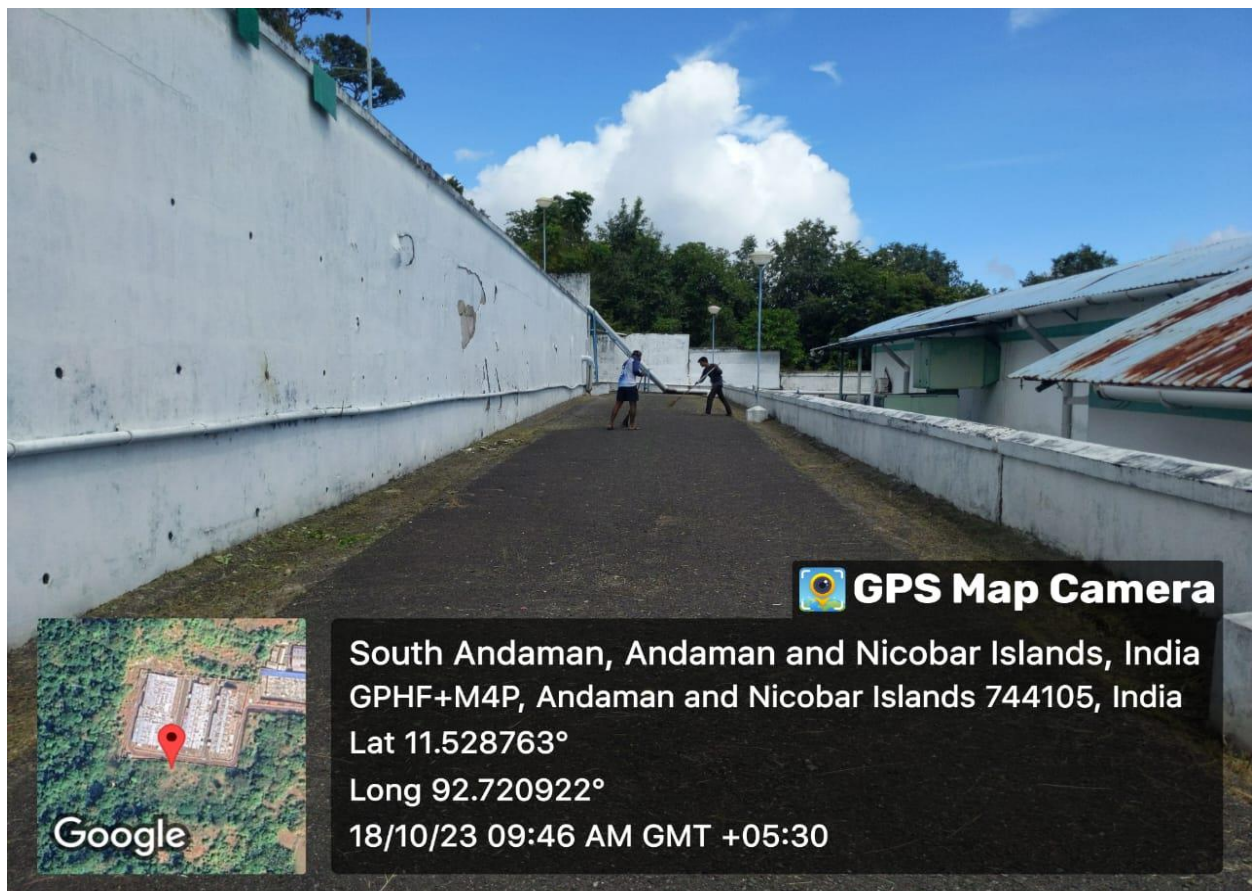
Long 77.329682°

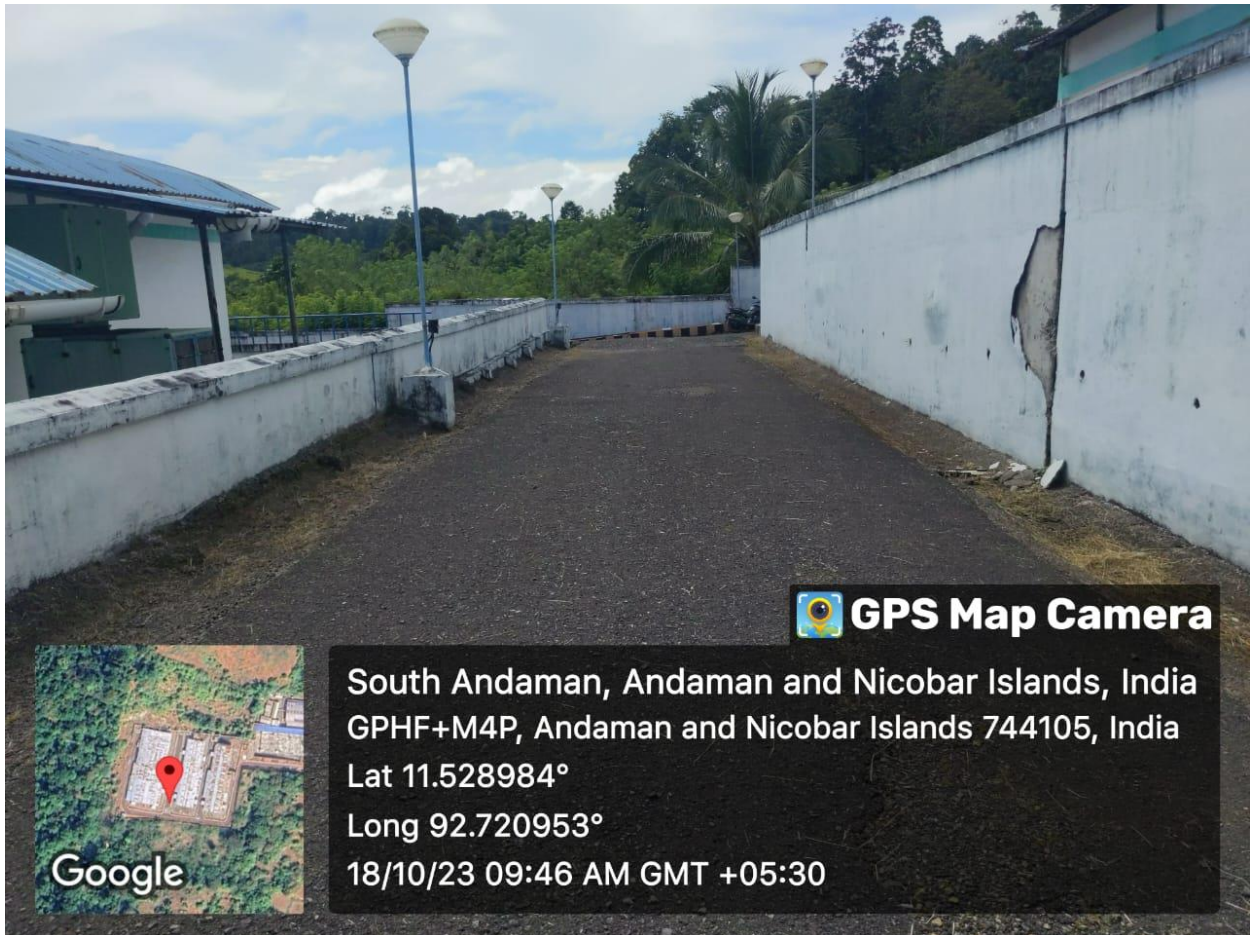
18/10/23 09:28 AM GMT +05:30



MPEDA - RGCA DTSP, Andaman

Activity: Cleaning activity at RGCA Domestication of Tiger Shrimp Project (DTSP) premises at Kodyaghat, South Andaman..






MPEDA - RGCA MAC, Vallarpadam

Activity: Cleaning activity at Office premises of Multispecies Aquaculture Complex, Vallarpadam, Ernakulam, Kerala.





 **GPS Map Camera**

Kochi, Kerala, India

Vallarpadom Post, X7Q4+RMV, Vallarpadam, Kochi, Ernakulam, Kerala

682504, India


Lat 9.990249°

Long 76.256184°

18/10/23 11:31 AM GMT +05:30

 Google



 **GPS Map Camera**

Kochi, Kerala, India

Door No.13/420/5HT3, 5th Floor, Alfa Horizon, Goshree Rd, opposite ICTT,

Vallarpadam, Kochi, Ernakulam, Kerala 682504, India

Lat 9.987399°

Long 76.25287°


18/10/23 11:33 AM GMT +05:30

 Google

MPEDA - RGCA AQF, Chennai

Activity: Cleaning activities at Aquatic Quarantine Facility Premises, Neelangarai, Chennai, Tamil Nadu.





Google

GPS Map Camera



Chennai, Tamil Nadu, India

16,D, Casuarina Drive, East Coast Rd, Sri Kapaleeswarar
Nagar, Neelankarai, Chennai, Tamil Nadu 600041, India

Lat 12.945185°

Long 80.26075°

18/10/23 04:09 PM GMT +05:30



Google

GPS Map Camera

Chennai, Tamil Nadu, India

16,D, Casuarina Drive, East Coast Rd, Sri Kapaleeswarar
Nagar, Neelankarai, Chennai, Tamil Nadu 600041, India

Lat 12.945398°

Long 80.260846°

18/10/23 04:21 PM GMT +05:30